










LAKE SANTEETLAH

-  US Hwy.
-  NC Hwy.
-  Forest Service/Gravel
-  Camp Sites/Camping
-  Back Road Paved
-  Town Road Paved
-  Gate
-  Boat Ramp/Launch
-  Mtn. Summit/Elevation

Lake Santeetlah was formed with the construction of Santeetlah Dam completed in 1928. The lake covers 2,900 acres with 80 percent of the shoreline Forest Service land. Fish include smallmouth and largemouth bass, walleye, crappie, bream and lake trout. There are more than 50 primitive campsites scattered around the lake.

